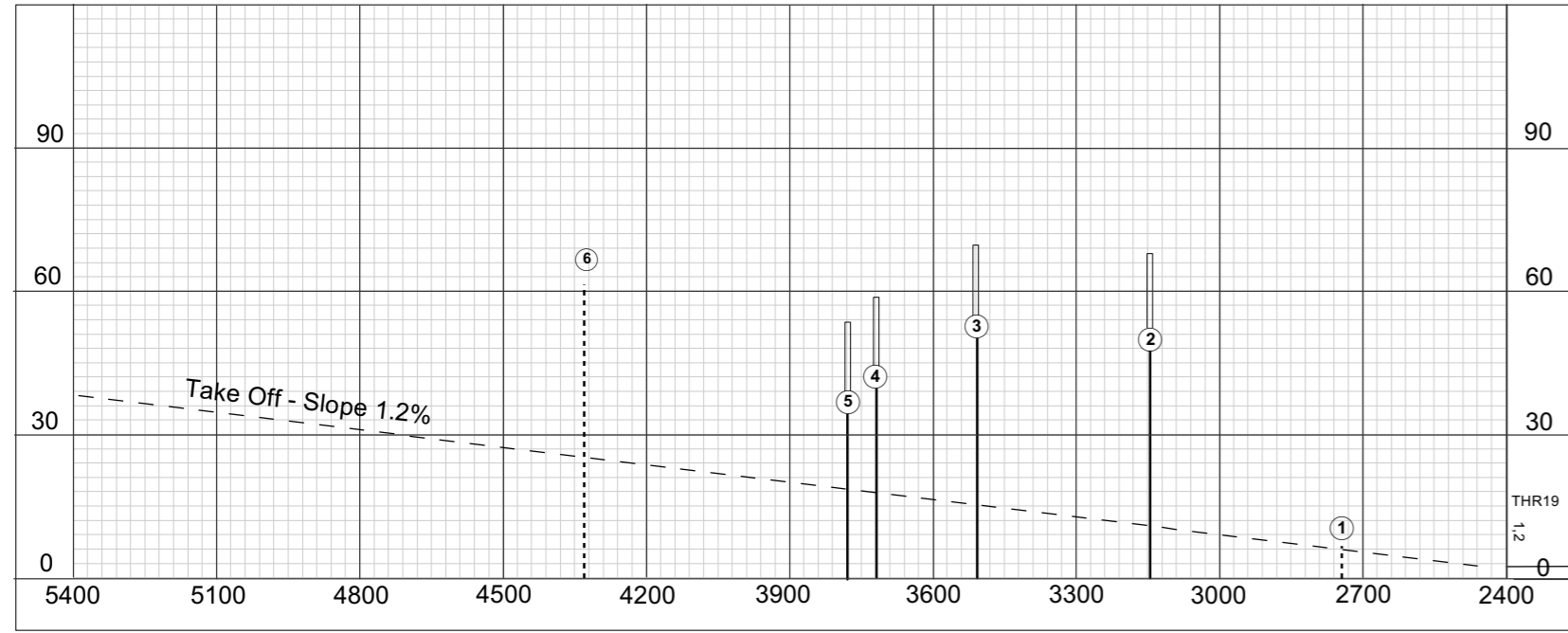


DIMENSIONS AND ELEVATIONS IN METERS MSL



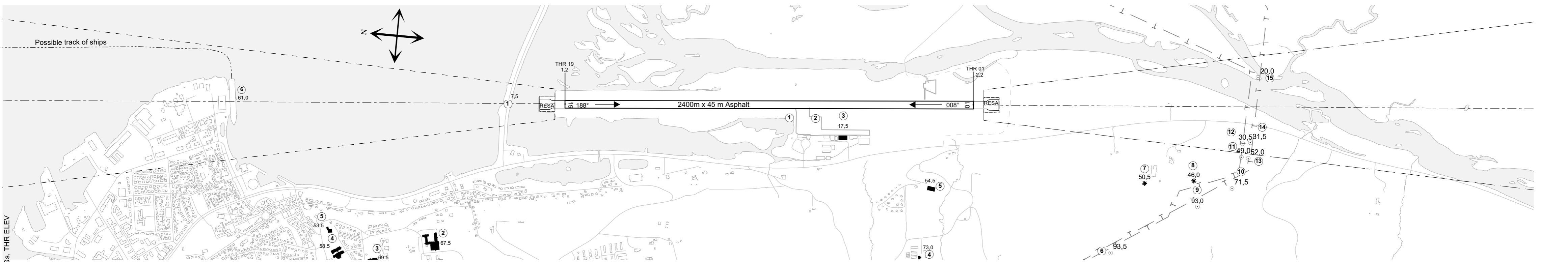
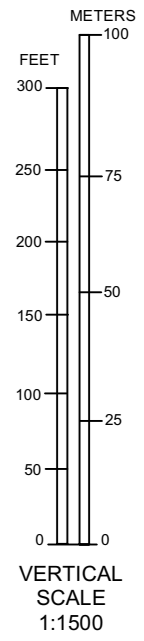
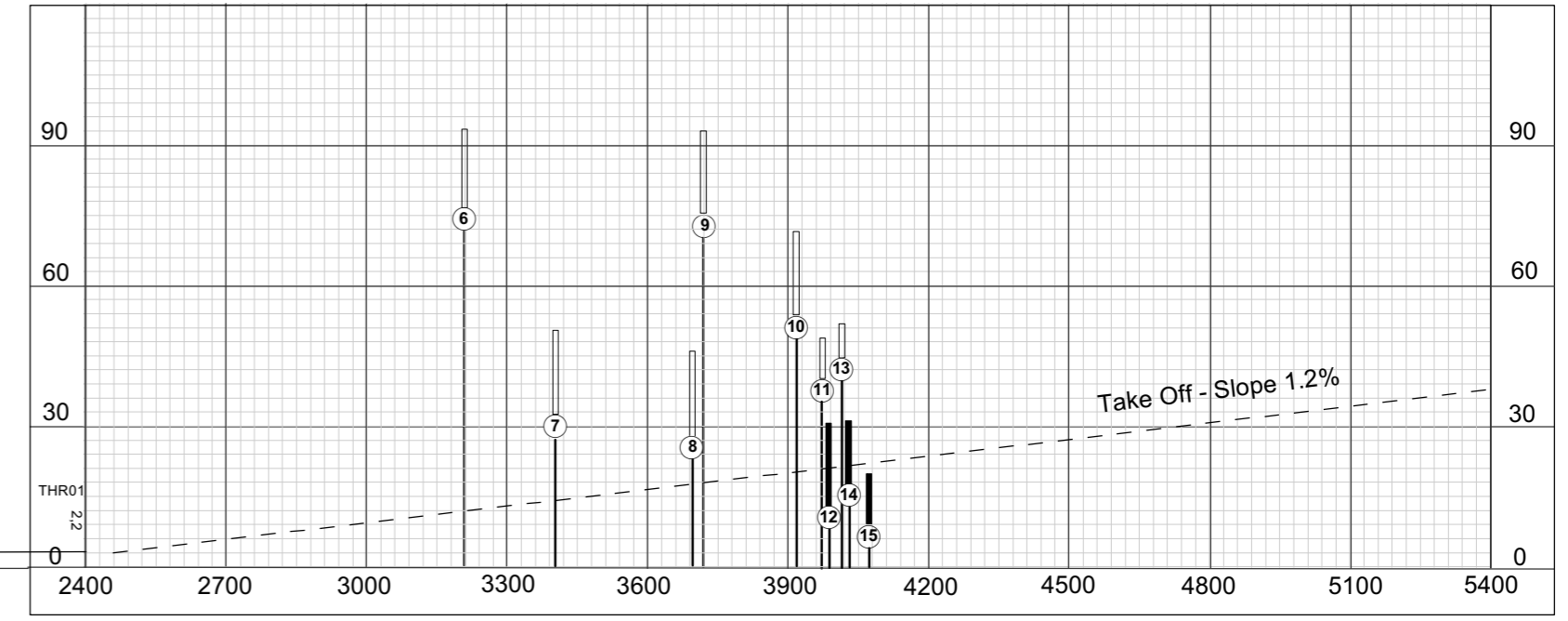
RWY 19		RWY 01	
2550	TAKE-OFF RUN AVAILABLE	2550	TAKE-OFF RUN AVAILABLE
2550	TAKE-OFF DISTANCE AVAILABLE	2550	TAKE-OFF DISTANCE AVAILABLE
2550	ACCELERATE STOP DISTANCE AVAILABLE	2550	ACCELERATE STOP DISTANCE AVAILABLE
2400	LANDING DISTANCE AVAILABLE	2400	LANDING DISTANCE AVAILABLE

RWY 01/19

DECLARED DISTANCES
TKOF from paved end inside RESA

RWY 19		RWY 01	
2550	TAKE-OFF RUN AVAILABLE	2550	TAKE-OFF RUN AVAILABLE
2550	TAKE-OFF DISTANCE AVAILABLE	2550	TAKE-OFF DISTANCE AVAILABLE
2550	ACCELERATE STOP DISTANCE AVAILABLE	2550	ACCELERATE STOP DISTANCE AVAILABLE
2400	LANDING DISTANCE AVAILABLE	2400	LANDING DISTANCE AVAILABLE

DIMENSIONS AND ELEVATIONS IN METERS MSL

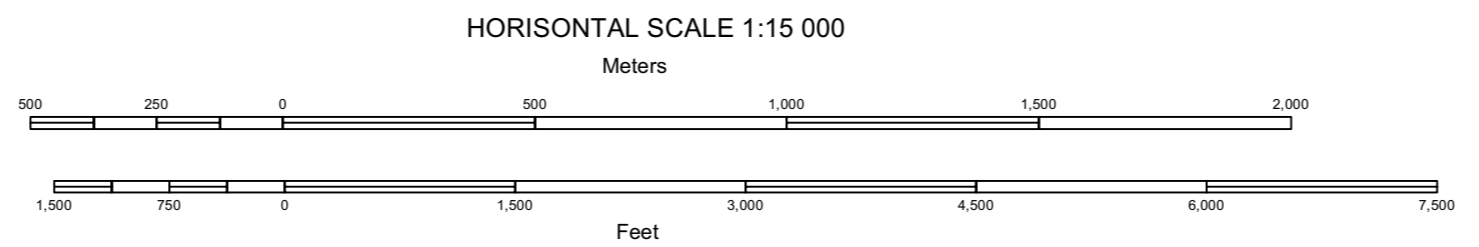


CHANGES: VAR, RWY BRGS, THR ELEV

LEGEND	
Identification Number	②
Spot height	•
Pole, tower, spire, antenna, moving objects etc.	○
Tree	*
Building or large structure	■
Building or large structure with spot height	■ (with spot height)
Terrain Contour	~
Road / ship traffic in profile	- - -
Power line	T - T - T

NOTE:
⑥ Ships are occasionally at quay, contact tower for further information

VAR 13° W 2015
Annual changes 0,27° decreasing
Order of Accuracy
Horizontal 0.5 m
Vertical 0.5 m



AMENDMENT RECORD		
No	DATE	ENTERED BY

THIS PAGE INTENTIONALLY LEFT BLANK